



# Environmental Hazards Survey



<b>North Valley Occupational Center (c. 1970)</b>	<b>Principal</b>	Ellen Baker	
11450 Sharp Ave. Mission Hills, CA 91345-1232	<b>E-mail</b>	<a href="mailto:ebaker2@lausd.net">ebaker2@lausd.net</a>	
818-256-1400	<b>Site ID</b>	13888	
	Yes	No	Notes
Rail line (active, easement, or spurs) within 128 ft?		X	
Cellular phone antenna adjacent or on site?		X	
50-200 kilovolt (kV) power line within 100 ft (above ground)/25 ft (below ground)?		X	
200-230 kV power line within 150 ft (above ground)/37.5 ft (below ground)?		X	
500-550 kV power line within 350 ft (above ground)/87.5 ft (below ground)?		X	
Major transportation corridor within 500 ft?	X		I-5 fwy located 150 feet to the east
Reservoirs, water, or fuel storage tank facilities within 500 ft?		X	
Haz mat transmission pipelines within 50 ft?		X	
Oil production facilities (existing or former oil wells/borings and processing equipment) within 50 ft?		X	
Located within an Oil Field / Methane Zone / Methane Buffer Zone?		X	
Located within a High Risk Radon Zone?		X	
Superfund Site within 500 ft?		X	
Landfill facility within 500 ft?		X	
Mapped or active earthquake fault within 500 ft?	X		Mission Hills fault zone located 300 feet to the west
CalEPA Regulated Sites of Concern* within 500 ft?		X	
<p>* The CalEPA Regulated Site Portal (Portal) combines data about environmentally regulated sites and facilities in California into a single, searchable database and interactive map. To use the Portal to identify facilities near an LAUSD school:</p> <ul style="list-style-type: none"> <li>- First zoom in to a school location on the map by either using the search bar to enter the school's address or by using a mouse and zoom tools</li> <li>- Once the user has zoomed in to a school site, the map shows all the regulated sites near the school</li> <li>- Users can click on the regulated sites to find out additional information about the sites</li> <li>- The Portal also includes tools to measure the distances between locations on the map</li> </ul>			
Here is a link to the CalEPA Regulated Site Portal:	<a href="https://siteportal.calepa.ca.gov/">https://siteportal.calepa.ca.gov/</a>		


This survey was completed in November 2022.




# North Valley Occupational Center


Potential Environmental Factors

Legend


 Powerline

 School



 LADWP 230kV

 Southern California Edison 66kV

 North Valley Occupational Center

